

PLAN SHOWING THE PROPOSED CONSTRUCTION OF A RESIDENTIAL BUILDING AT PLOT NOS: 10 PART & 11 PART PASUMPON MUTHU RAMALINGAM STREET, SALIGRAMAM, CHENNAI - 93. T.S.NO. 96, BLOCK NO.29, OF VIRUGAMBAKKAM VILLAGE, DIVISION NO. , ZONE -

SCALE - 1" = 8' 0" (1: 100)

JOINERIES: -

D	DOOR	4' 0" X 7' 0"
D1	DOOR	3' 0" X 7' 0"
D2	DOOR	2' 6" X 7' 0"
W1	WINDOW	6' 0" X 5' 6"
W1	WINDOW	4' 0" X 5' 6"
V	VENTILATOR	2' 0" X 2' 0"

AREA STATEMENT: -

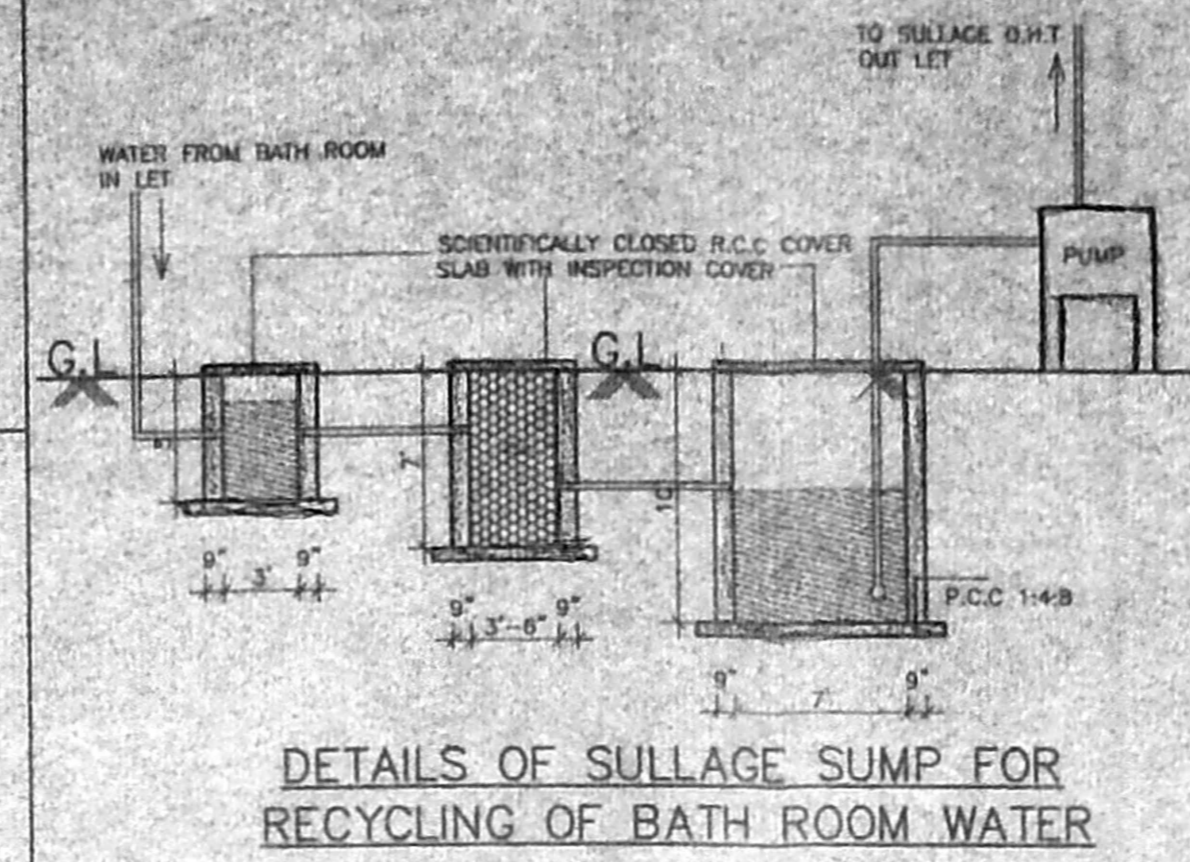
	SQ. FT	SQ. MT
PLOT EXTENT (AS PER SITE)	2943.00	273.50
PLOT EXTENT (AS PER DOC.)	3010.50	279.80
PLOT EXTENT (AS PER PATTA)	2932.85	272.55
GROUND FLOOR	907.80	84.30
FIRST FLOOR	1871.30	173.90
SECOND FLOOR	1078.40	100.05
TOTAL AREA	3855.00	358.25
PLOT COVERAGE	63.30%	
F.S.I	1.31	
STILT FLOOR	774.75	72.00

COLOUR INDEX: -

PROPOSED [Symbol] BOUNDARY [Symbol]
ROAD/STREET [Symbol]



DESK DATE: 06.10.2004
FILE NAME: PASUMPON STREET (2)

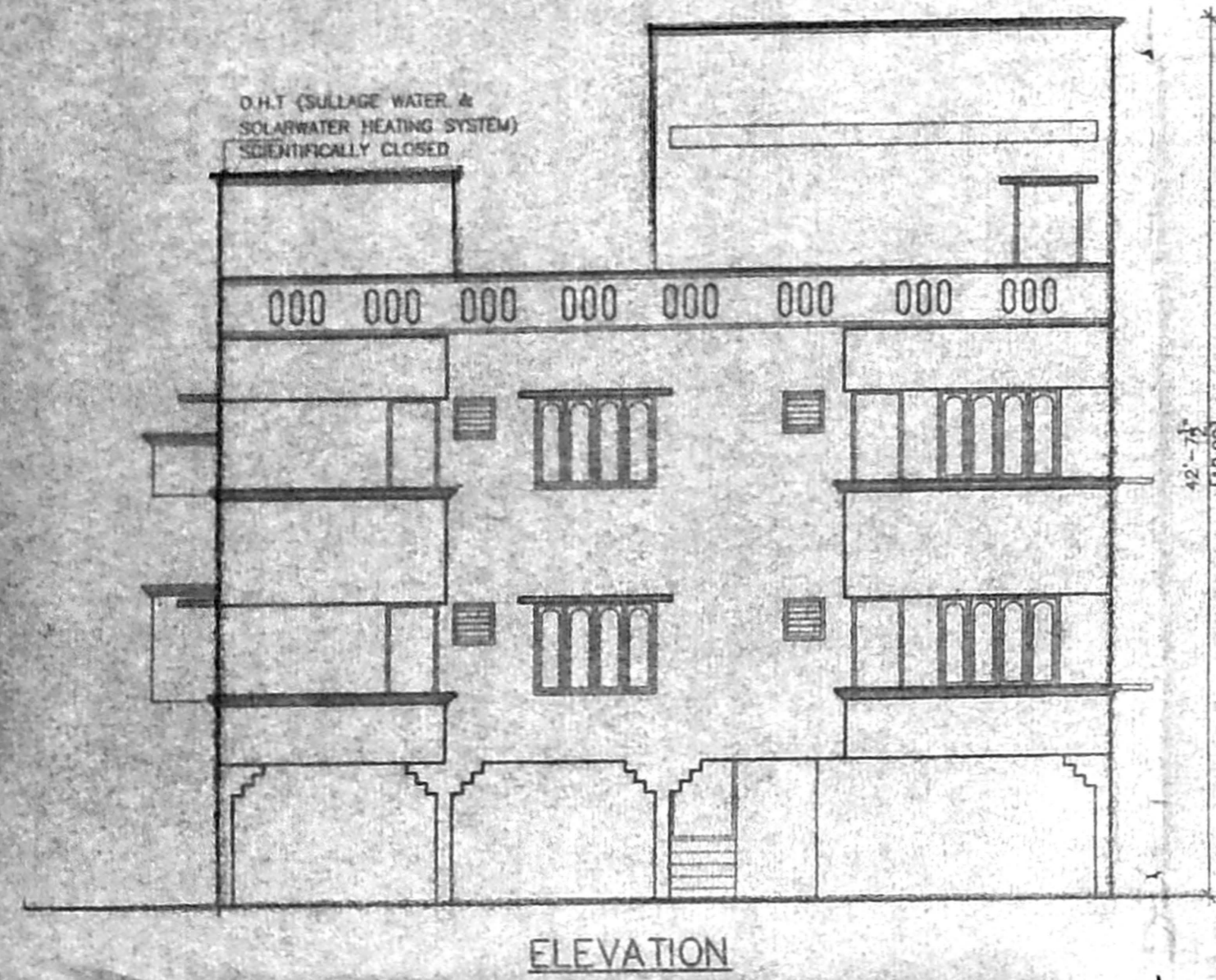


DETAILS OF SULLAGE SUMP FOR RECYCLING OF BATH ROOM WATER

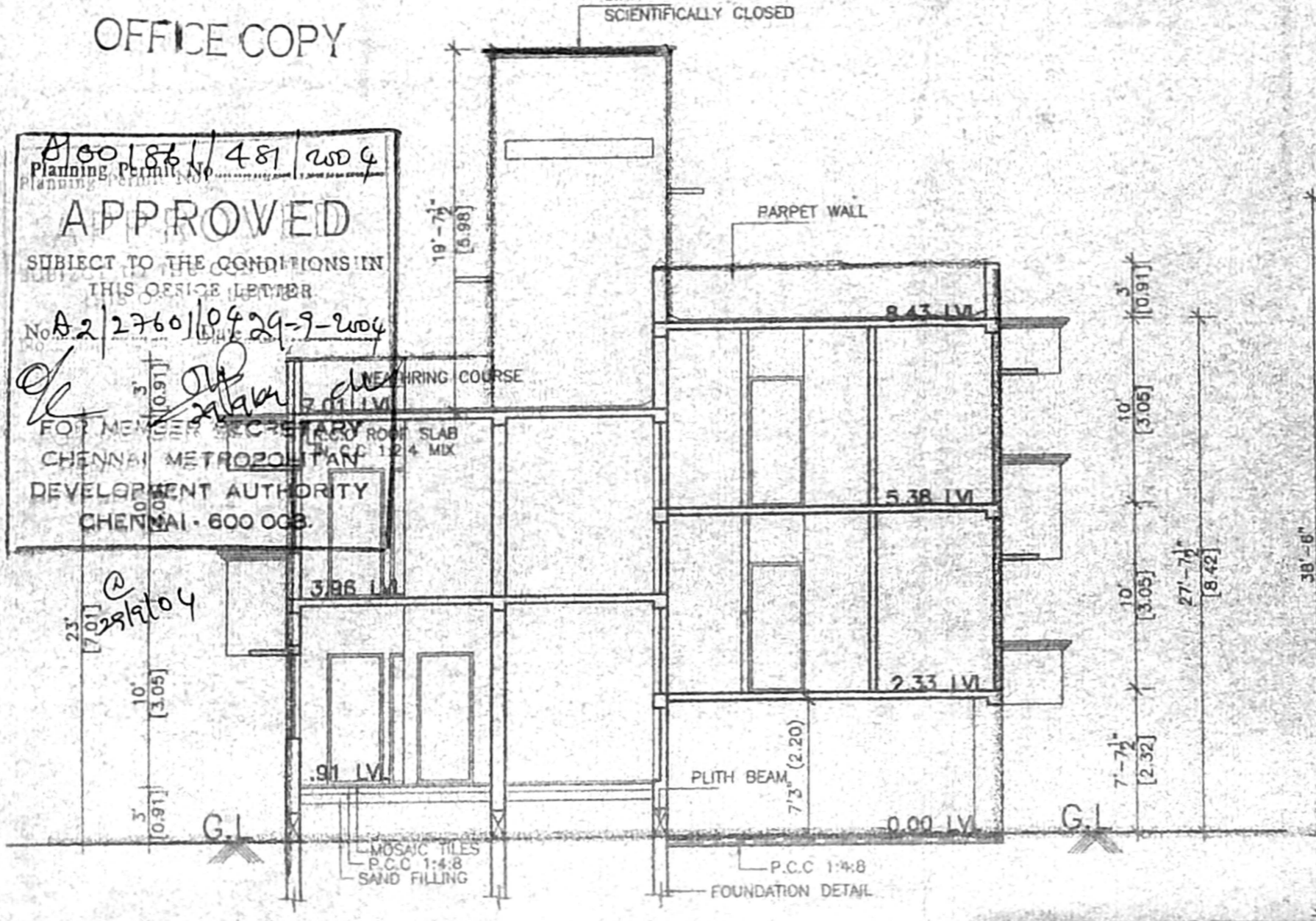
OWNER: -

LICENSED SURVEYOR: -

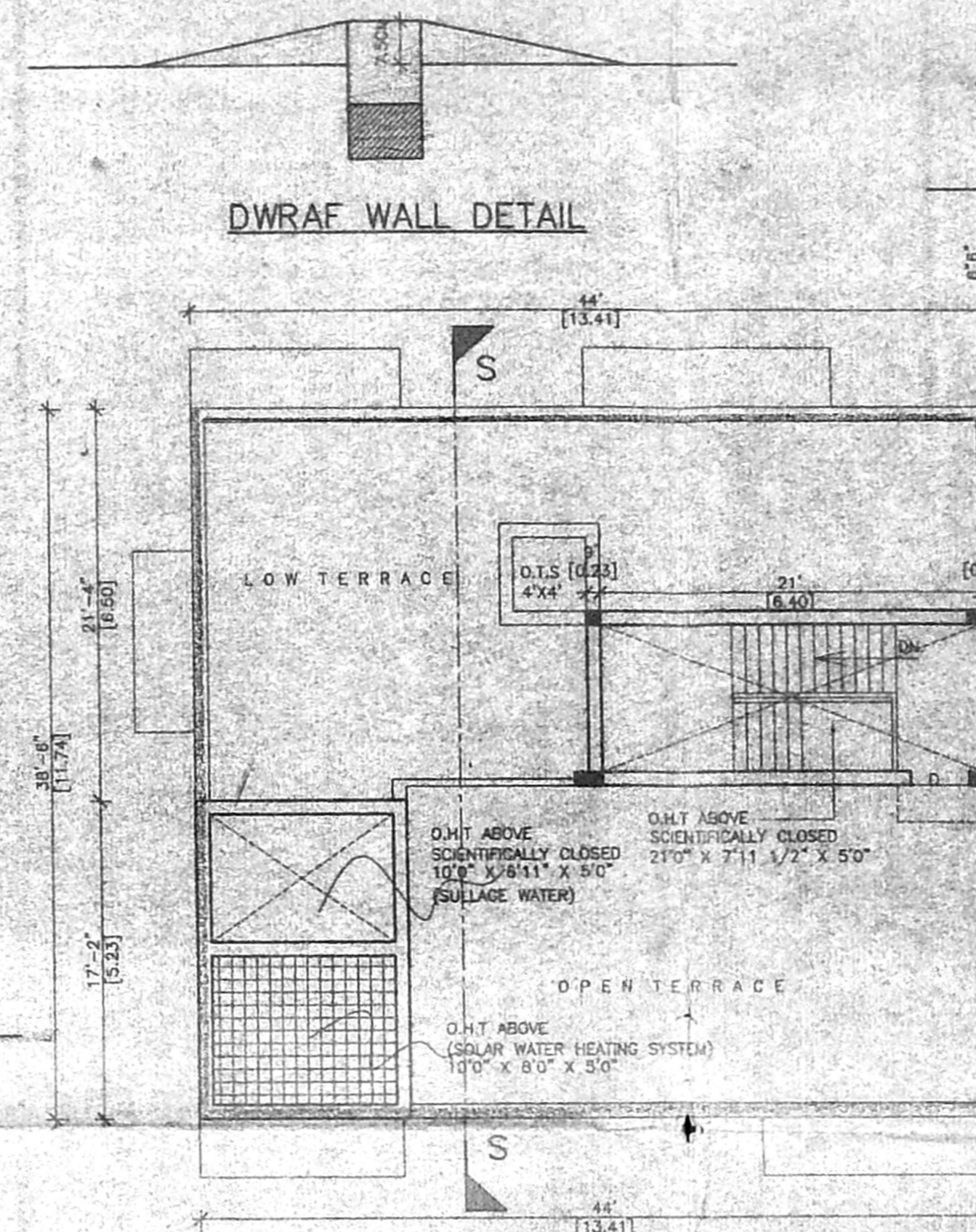
CMDA #A CH...
C. No. A2/2760/2004
S. V. Jayakumar
A.P.
Y. SEIVARENGARAJ, I.C.E., LICENSED ENGINEER, CL.No. 207, CORPORATION OF CHENNAI, PANEI ENGINEER-STATE BANK OF INDIA, NEW No. 3, (OLD No. 2), NORTH USMAN ROAD, T. NAGAR, CHENNAI-600 017. PHONE: 8343138



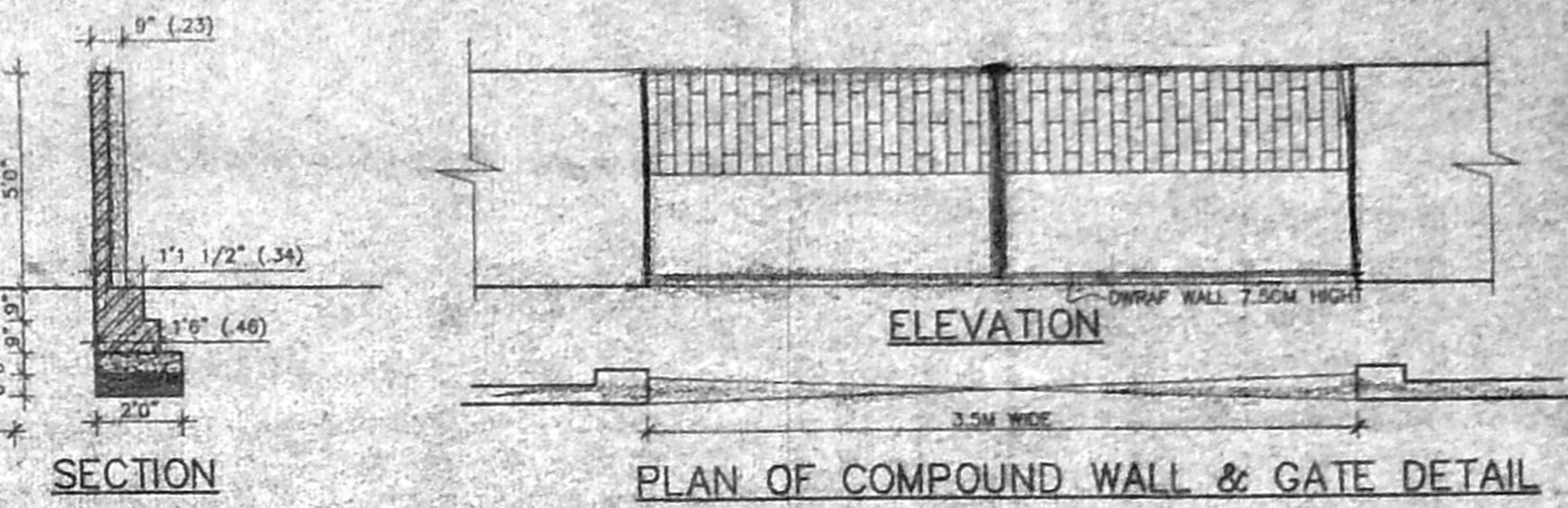
ELEVATION



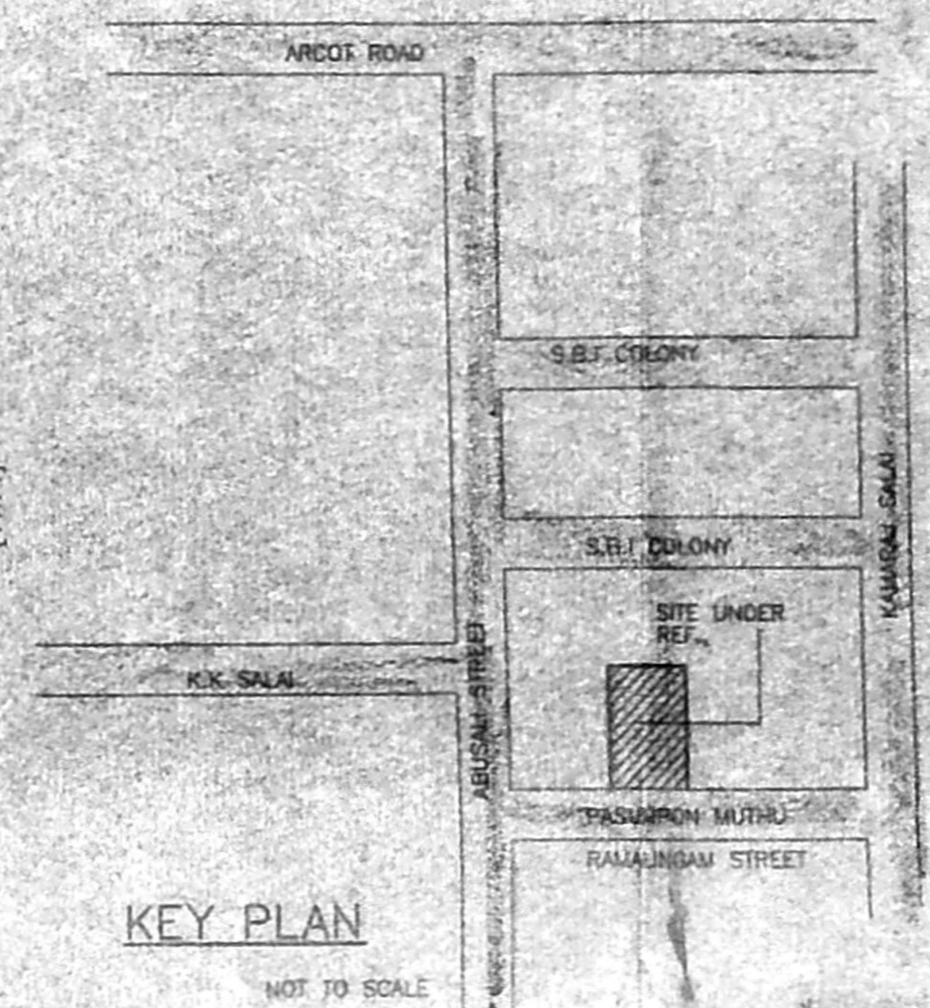
SECTION S-S



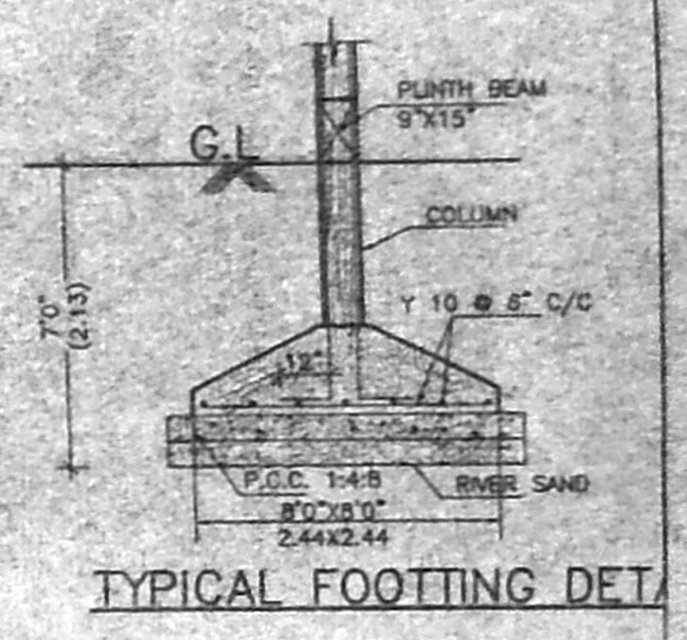
TERRACE FLOOR PLAN



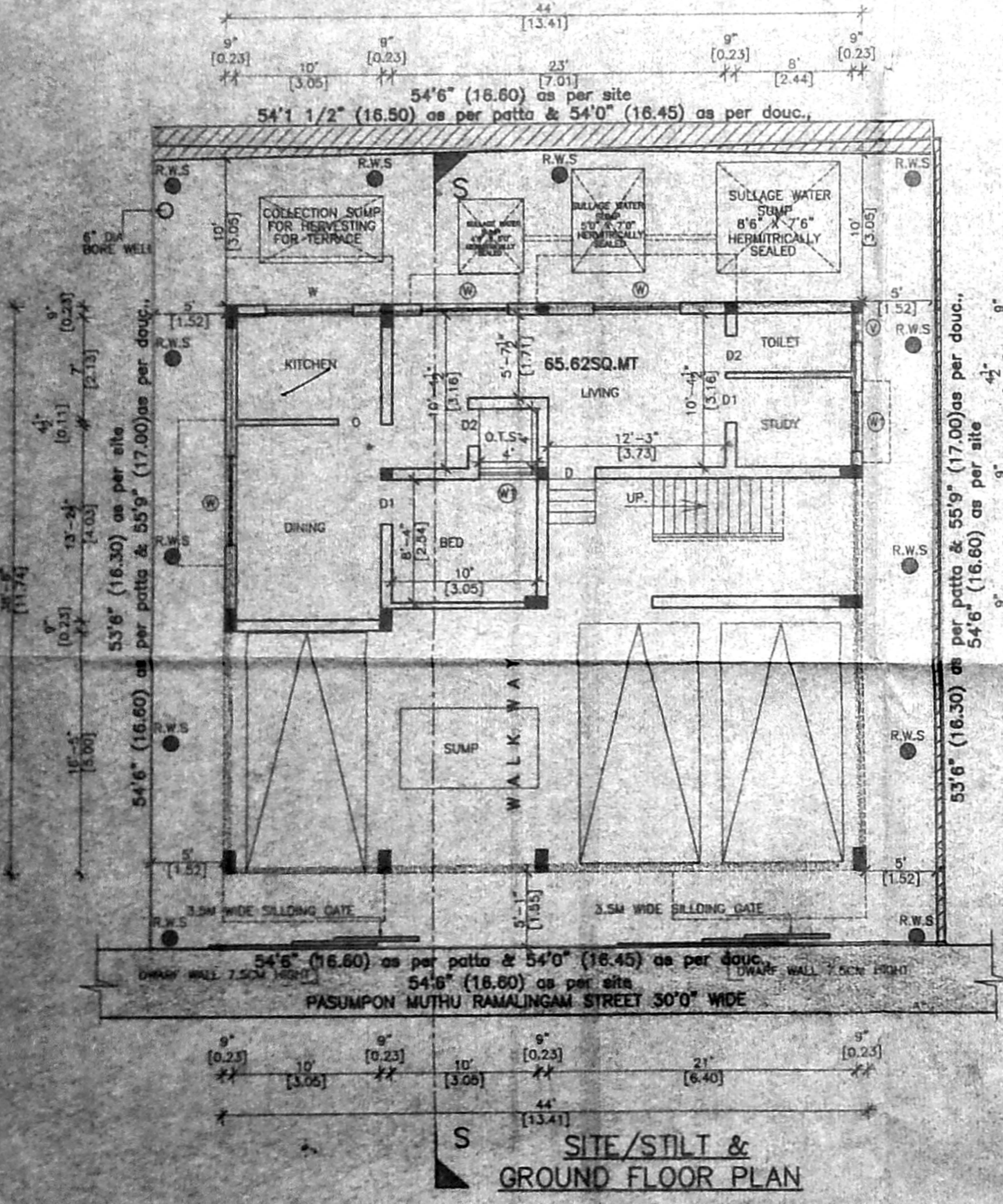
PLAN OF COMPOUND WALL & GATE DETAIL



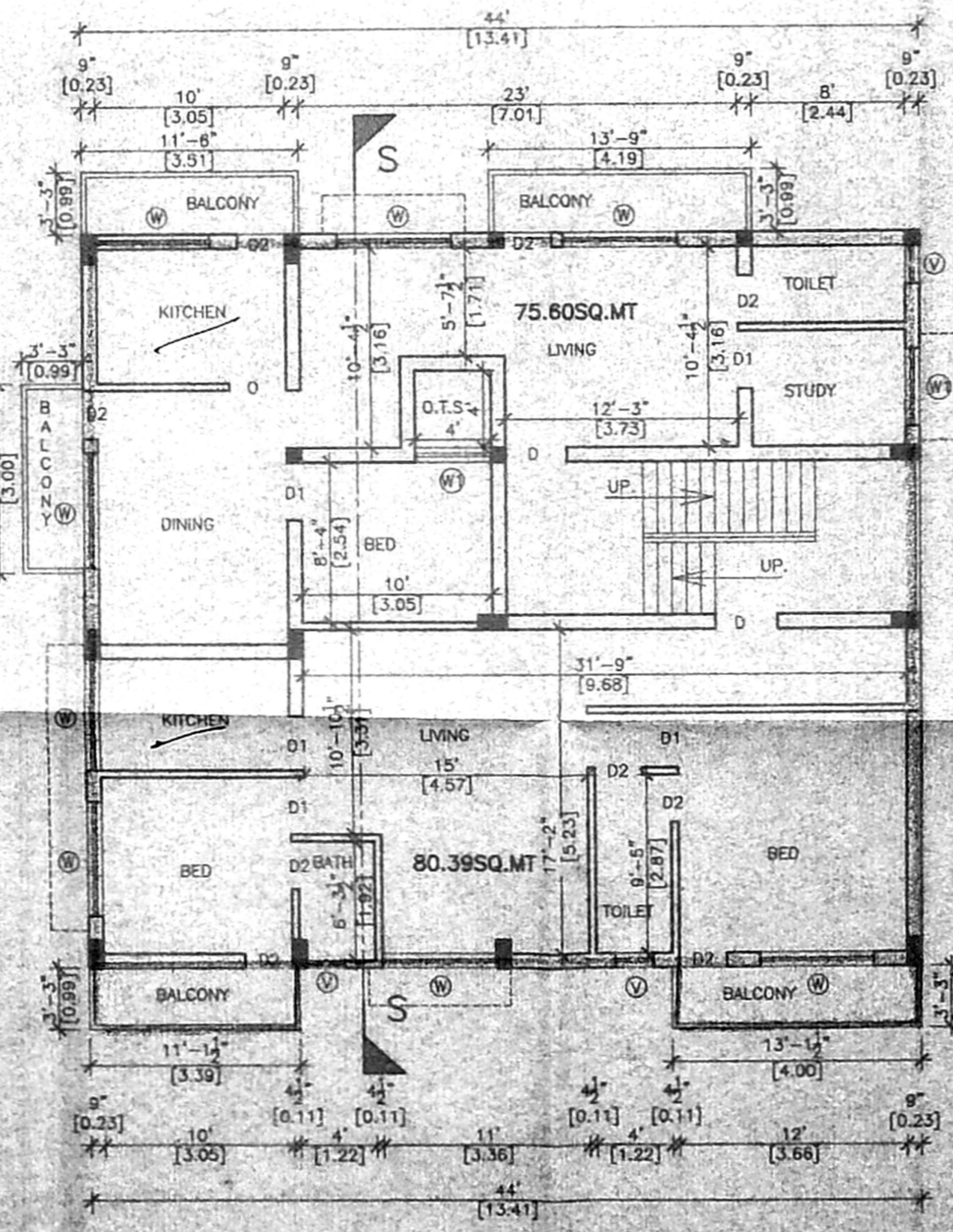
KEY PLAN



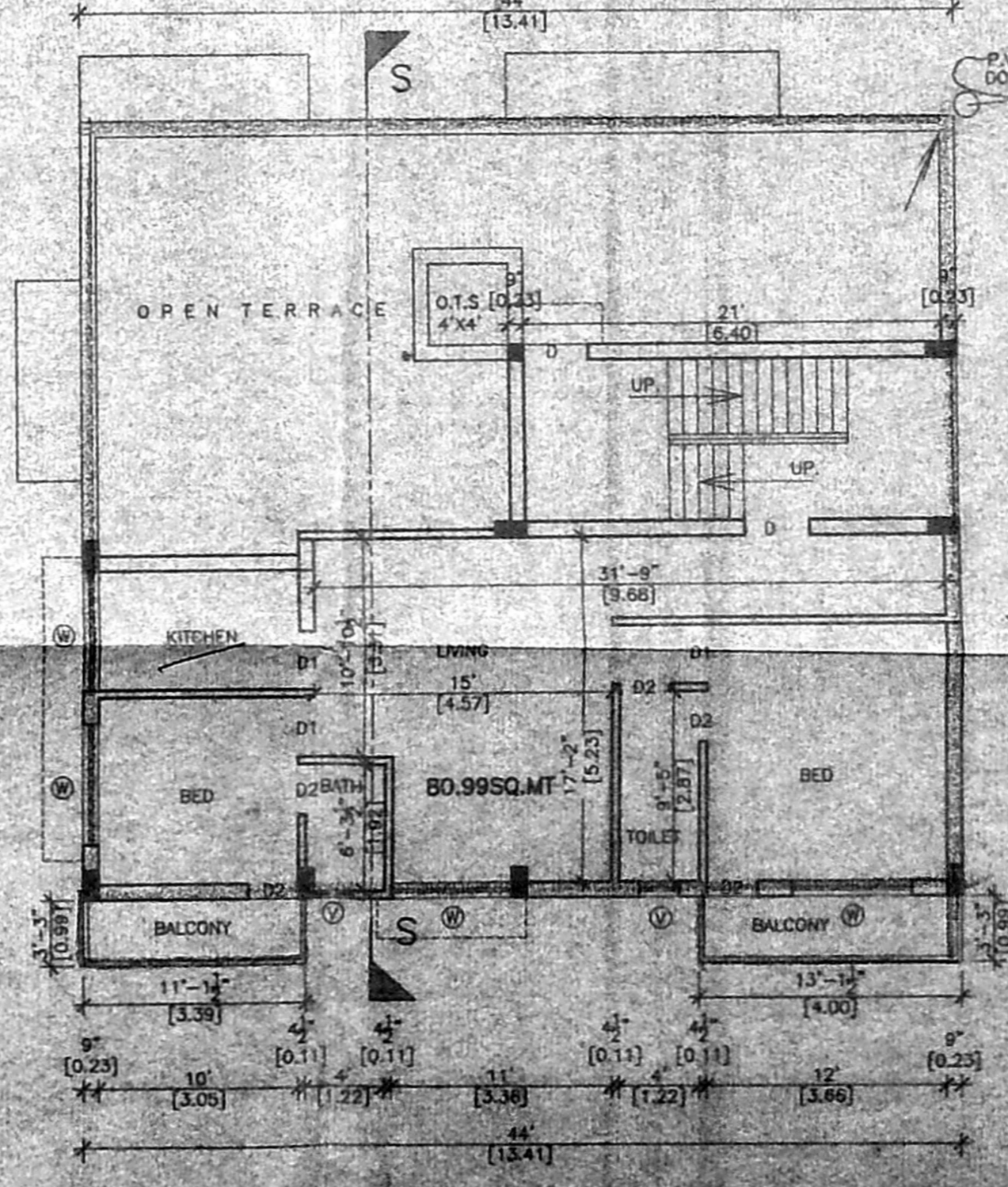
TYPICAL FOOTING DETAIL



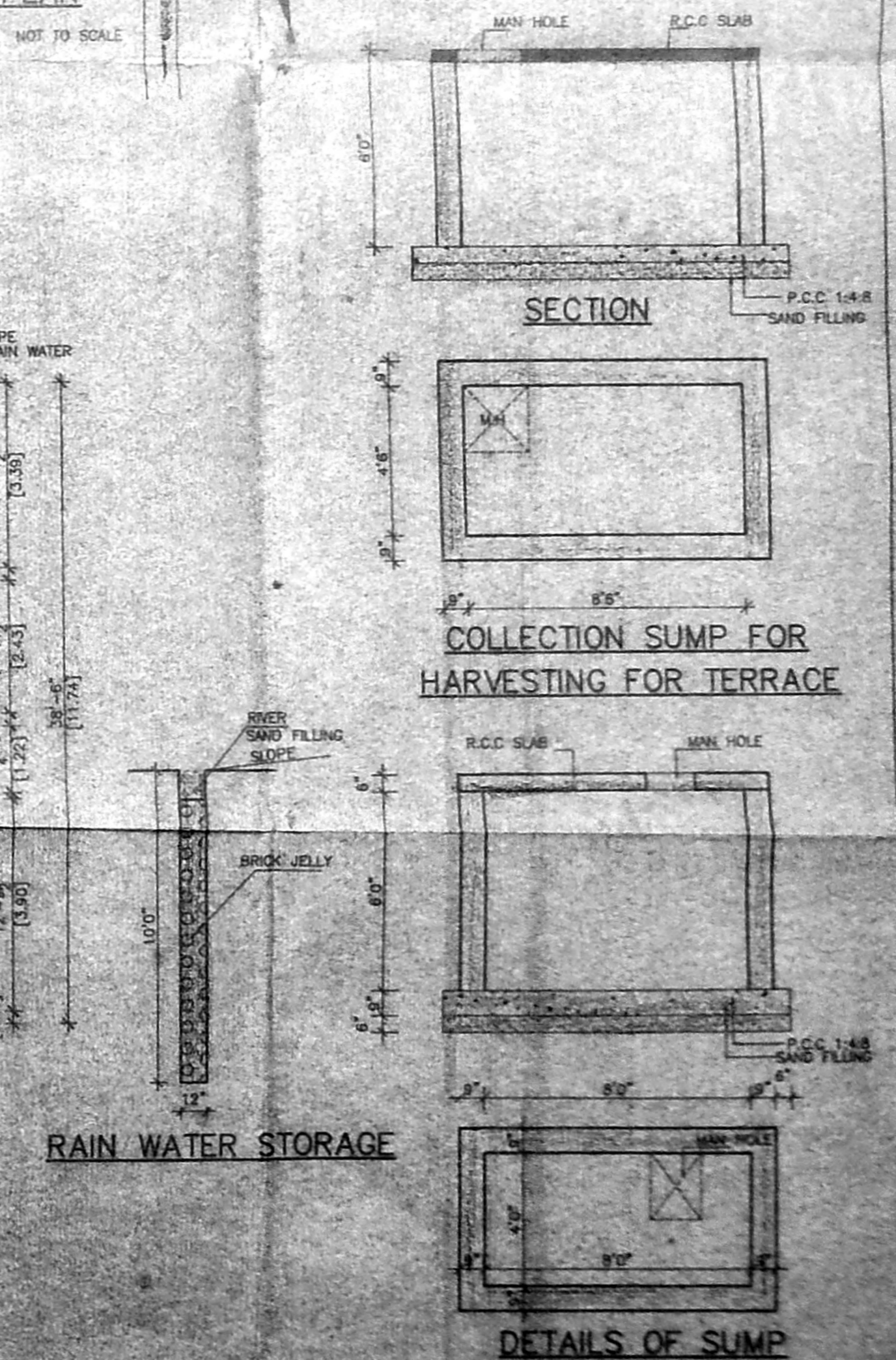
SITE/STILT & GROUND FLOOR PLAN



FIRST FLOOR PLAN



SECOND FLOOR PLAN (PART)



RAIN WATER STORAGE

DETAILS OF SUMP